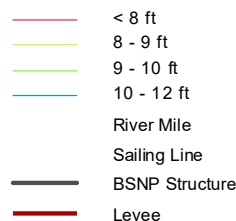
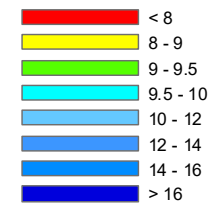
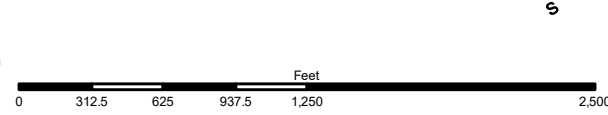
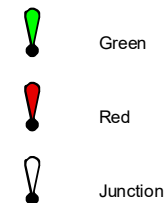


93°26'W



LEGEND



NOTES:
 Horizontal Coordinate System:
 World Geodetic System of 1984 (WGS84), projected to the
 Universal Transverse Mercator (UTM) Zone 15 North.
 Distance units in U.S. Survey Feet
 Vertical Datum:
 Soundings are shown in feet and indicated depths
 are referenced to water surface at time of collection.
 The information depicted on this map represents the results of a survey
 conducted on the date indicated and can only be considered
 to represent the general condition existing at that time.
 The location of navigation aids are based on and provided by
 the U.S. Coast Guard.

Notes

Waverly Gage = 11.6 at time of collection 26 October 2020

Gage_L



DISCLAIMER: The U.S. Army Corps of Engineers makes no warranty, express or implied, for the use of this data for purposes not intended by the U.S. Army Corps of Engineers. The U.S. Army Corps of Engineers makes no warranty, express or implied, for the use of this data for purposes not intended by the U.S. Army Corps of Engineers. The U.S. Army Corps of Engineers makes no warranty, express or implied, for the use of this data for purposes not intended by the U.S. Army Corps of Engineers. The U.S. Army Corps of Engineers makes no warranty, express or implied, for the use of this data for purposes not intended by the U.S. Army Corps of Engineers.

| KANSAS CITY DISTRICT MISSOURI RIVER AREA OFFICE | |
|--|------|
| Submitted By: | MRAO |
| Reviewed By: | MRAO |
| Approved By: | MRAO |

Survey Information
 MO_03_LMR
 MO_03_LMRX_20201026_CS_281_5_282_8_SORT
 26 October 2020

Sheet Number
 34 of 42